


# IN YOUR TRAVEL GUIDE



## Your outbound journey

---

- Outbound Departure Port Guide
- Outbound Ship Guide
- Outbound Arrival Port Guide

## Your inbound journey

---

- Inbound Departure Port Guide
- Inbound Ship Guide
- Inbound Arrival Port Guide

## Region guide

---

- Brittany

## City guides

---

- Rennes
- Roscoff
- St Malo
- Vannes

## Attraction guides

---

- Carnac Stones
- Intra-Muros
- Ile de Batz
- Armorique Regional Natural Park

## Helpful information

---

# YOUR OUTBOUND JOURNEY

## Outbound Departure Port Guide

---

### Plymouth port address

Brittany Ferries  
Millbay  
Plymouth  
PL1 3EW  
Tel: **0330 159 7005**  
GPS co-ordinates: **50.364711,-4.158544**

#### BY CAR

Going south from Exeter, head southwest on the A38 to Plymouth. Exit the A38 at the A374 and follow signs to the 'continental ferry port'.

#### BY TRAIN

Frequent trains run from London's Paddington Station to Plymouth taking 3 to 4 hours. For rail information visit [www.nationalrail.co.uk](http://www.nationalrail.co.uk).

Plymouth Citybus operates buses from the train station into the city centre but there is no direct bus to the ferry terminal. Local bus information can be found at [www.plymouthbus.co.uk](http://www.plymouthbus.co.uk)

#### BY COACH

National Express has frequent daily bus services between London's Victoria Coach Station and Plymouth coach station on Mayflower Street. The coach station is around 25 minutes' walk from the terminal.

Visit [www.nationalexpress.com](http://www.nationalexpress.com) for schedules and information.

#### BY FOOT

It takes approximately 15 minutes to walk to the ferry terminal from the town centre and 20 minutes from both the train and bus stations.

## Check-in advice

Please allow the following check-in times. Your departure time will be printed on your e-ticket.

Type of booking	Minimum check-in time
Standard ferry or holiday booking	45 minutes
For disabled passengers or passengers with reduced mobility	60 minutes
Travelling with pets	60 minutes
Group bookings (10+)	90 minutes
When carrying dangerous goods	60 minutes








# Plymouth port facilities

	Café (open for arrivals and departures)		Bureau de change (open Mon-Fri 9:15 to 15:15, weekends 10:45 to 16:15 and for all arrivals and departures)
	Baby change area		Payphone
	Dogs on a lead are allowed in the port area but not inside the terminal building		

## TERMINAL OPENING HOURS

The terminal is open from 09:00 to 15:30 Monday-Friday, from 10:30 to 16:30 at weekends, and for all ship arrivals and departures.

## DISABLED FACILITIES

	Wheelchair-accessible building with information desk and departure lounge on the first floor		Disabled parking
	Escalator and a lift suitable for wheelchairs		Closed loop system at the bureau de change
	Disabled toilets inside terminal and at the Freight Office		Assistance provided for those with limited mobility and wheelchair users
	Wheelchairs available in case of emergency		

Foot passenger access to the ship is via a long, partially-uncovered walk which involves negotiating stairs and slopes. We will provide assistance to those with limited mobility and wheelchair users. This may take slightly longer than usual.

## TRAVELLING WITH DOGS

Once past the security check point, dogs cannot leave your vehicle.  
The nearest parks outside of the port are Plymouth Hoe, which is signposted from the port (6 minute drive/19 minute walk), and Devils Point (8 minute drive/26 minute walk).

## ELECTRIC CARS

There are no charge points at the port but there are numerous charge points in and around Plymouth. You can find more [charging points across the UK](#).

## Parking

The car park is run by ABP who own the port.

*Plymouth port car parking charges*

Duration (maximum stay of 31 days)	Fee
Up to 2 hours	FREE
24 hours	£12.00

For early morning sailings, you can park your caravan or motorhome overnight in the vehicle check-in lanes. Your vehicle is parked at your own risk and should not be left unattended. No port facilities are open overnight.

## OTHER PARKING

Alternative and cheaper parking can be arranged through [www.justpark.com](http://www.justpark.com)

## FREIGHT DRIVER FACILITIES

There are showers available in the Freight Office.

# Outbound Ship Guide

---



## About Armorique

Armorique is one of our newest cruise ferries and has an interior décor that reflects the Brittany region and its maritime heritage.

- Carries up to 1,500 passengers
- Carries up to 470 cars
- Has 247 passenger cabins, including 6 wheelchair accessible cabins
- 336 reserved lounge seats

## FOOD AND DRINK

On board, Armorique has several great places to eat and drink with a self-service restaurant, a café for coffee and snacks, and a licensed bar serving everything from fine French wine to cocktails. Enjoy the view and the sea air by going out on deck.

## SHOPPING

Go shopping for gifts and souvenirs in the boutique on deck 6 where you'll find a range of spirits, tobacco, perfumes and cosmetics, confectionery, toys, newspapers and more. Purchases made on board can be paid for in Euros or Sterling.

## FACILITIES AND ENTERTAINMENT

There's plenty of entertainment with 2 cinemas on deck 6 showing the latest films (with some for the kids), a children's playroom and video games room. You can also enjoy free Wi-Fi internet access in the public areas of the ship where you see the Wi-Fi logo.

Other facilities include baby changing rooms, disabled toilets, and a baggage room where you can leave your luggage, which is locked during the crossing. There is no bureau de change on Armorique but there is a cash machine dispensing Euros. All decks are accessible by a lift.

## Outbound Arrival Port Guide

---

### Roscoff port address

Gare Maritime  
Port de Blosson  
Roscoff  
29680

Tel: **02 98 29 28 13**

GPS co-ordinates: **48.721784,-3.967001**

### BY CAR

Take the D69 to [Brest](#), [Quimper](#), and the South; the N58 will take you to Morlaix, and from there you can take the N12 to [Rennes](#). The D786 takes you to Perros Guirec.

### BY TAXI

Taxis are generally available at the terminal when the ship arrives. If there are none, our staff at the information desk will be happy to book one for you. The fare to the town centre is about 8 euros. If you want to book a taxi yourself, some local firms are:

- Taxi Chapalain Emmanuelle (Roscoff): **0618352236**
- Gui home (Roscoff): **0640700128**
- AB Taxis (Roscoff): **0607679090**
- Taxi Le Pors (St Pol de Leon): **0298670000**

### BY BUS

There is no bus service between the terminal and town centre but a regular service runs between Roscoff and Morlaix taking around 35 minutes. Further details can be found on the [Viaoo website](#) (Ligne 29).

### BY TRAIN

Trains from Roscoff to Morlaix take 30 minutes by SNCF. From Morlaix you can take TGVs to the rest of France.

### BY FOOT





It is approximately 15 minutes walk from the terminal to the town centre and 20 minutes from the terminal to the train station.

# Check-in advice





Please allow the following check-in times. Your departure time will be printed on your e-ticket.

Type of booking	Minimum check-in time
Standard ferry or holiday booking	45 minutes
For disabled passengers or passengers with reduced mobility	60 minutes
Travelling with pets	90 minutes
Group bookings (10+)	90 minutes
When carrying dangerous goods	60 minutes

## Facilities

	Café/bar (daily from 10:00 to 19:00, open for ship arrivals and departures in summer)		Showers (token operated, for 2 euros from the bar)
	Tourist information (open July-August)		Muzzled dogs on a lead are allowed in all areas of the port

## DISABLED FACILITIES

	Wheelchair-accessible building		Disabled toilets in the terminal and the vehicle check-in lanes
	Transport to the ship for disabled foot passengers		Wheelchairs available in case of emergency

## TRAVELLING WITH DOGS

Once you're past check-in, your pet must stay in the vehicle. Dogs on a lead are welcome in the local area and there's a park on the way into the centre of Roscoff.

## ELECTRIC CARS

There are two charge points close by the passenger terminal in Roscoff, operated by 'CCI Morlaix' (tel: 0033 298 79 79 49). It is €2 per charge, however, you will need to obtain a refill-card before using this facility. You can find more [charging points across France](#).

## Parking

Parking at Roscoff port is free of charge but vehicles are left at the owner's own risk. You can park for a maximum of 48 hours in the large open car park in front of the passenger terminal. There is a small overnight parking area for motorhomes and caravans near the vehicle check-in lanes. You can also find free overnight parking at Sainte Barbe, 1km away from the port, and at Perharidy, 2 km away. Please note that toilet facilities are closed overnight.

# YOUR INBOUND JOURNEY

## Inbound Departure Port Guide

---

### Roscoff port address

Gare Maritime  
Port de Blosson  
Roscoff  
29680  
Tel: **02 98 29 28 13**  
GPS co-ordinates: **48.721784,-3.967001**

### BY CAR

Take the D69 to [Brest](#), [Quimper](#), and the South; the N58 will take you to Morlaix, and from there you can take the N12 to [Rennes](#). The D786 takes you to Perros Guirec.

### BY TAXI

Taxis are generally available at the terminal when the ship arrives. If there are none, our staff at the information desk will be happy to book one for you. The fare to the town centre is about 8 euros. If you want to book a taxi yourself, some local firms are:

- Taxi Chapalain Emmanuelle (Roscoff): **0618352236**
- Gui home (Roscoff): **0640700128**
- AB Taxis (Roscoff): **0607679090**
- Taxi Le Pors (St Pol de Leon): **0298670000**

### BY BUS

There is no bus service between the terminal and town centre but a regular service runs between Roscoff and Morlaix taking around 35 minutes. Further details can be found on the [Viaoo website](#) (Ligne 29).

### BY TRAIN

Trains from Roscoff to Morlaix take 30 minutes by SNCF. From Morlaix you can take TGVs to the rest of France.

### BY FOOT

It is approximately 15 minutes walk from the terminal to the town centre and 20 minutes from the terminal to the train station.

## Check-in advice





Please allow the following check-in times. Your departure time will be printed on your e-ticket.

## Type of booking





## Minimum check-in time

Standard ferry or holiday booking	45 minutes
For disabled passengers or passengers with reduced mobility	60 minutes
Travelling with pets	90 minutes
Group bookings (10+)	90 minutes
When carrying dangerous goods	60 minutes

## Facilities

 Café/bar (daily from 10:00 to 19:00, open for ship arrivals and departures in summer)	 Showers (token operated, for 2 euros from the bar)
 Tourist information (open July-August)	 Muzzled dogs on a lead are allowed in all areas of the port

## DISABLED FACILITIES

 Wheelchair-accessible building	 Disabled toilets in the terminal and the vehicle check-in lanes
 Transport to the ship for disabled foot passengers	 Wheelchairs available in case of emergency

## TRAVELLING WITH DOGS

Once you're past check-in, your pet must stay in the vehicle. Dogs on a lead are welcome in the local area and there's a park on the way into the centre of Roscoff.

## ELECTRIC CARS

There are two charge points close by the passenger terminal in Roscoff, operated by 'CCI Morlaix' (tel: 0033 298 79 79 49). It is €2 per charge, however, you will need to obtain a refill-card before using this facility. You can find more [charging points across France](#).

## Parking

Parking at Roscoff port is free of charge but vehicles are left at the owner's own risk. You can park for a maximum of 48 hours in the large open car park in front of the passenger terminal. There is a small overnight parking area for motorhomes and caravans near the vehicle check-in lanes. You can also find free overnight parking at Sainte Barbe, 1km away from the port, and at Perharidy, 2 km away. Please note that toilet facilities are closed overnight.

## Inbound Ship Guide

---





## About Armorique

Armorique is one of our newest cruise ferries and has an interior décor that reflects the Brittany region and its maritime heritage.

- Carries up to 1,500 passengers
- Carries up to 470 cars
- Has 247 passenger cabins, including 6 wheelchair accessible cabins
- 336 reserved lounge seats

## FOOD AND DRINK

On board, Armorique has several great places to eat and drink with a self-service restaurant, a café for coffee and snacks, and a licensed bar serving everything from fine French wine to cocktails. Enjoy the view and the sea air by going out on deck.

## SHOPPING

Go shopping for gifts and souvenirs in the boutique on deck 6 where you'll find a range of spirits, tobacco, perfumes and cosmetics, confectionery, toys, newspapers and more. Purchases made on board can be paid for in Euros or Sterling.

## FACILITIES AND ENTERTAINMENT

There's plenty of entertainment with 2 cinemas on deck 6 showing the latest films (with some for the kids), a children's playroom and video games room. You can also enjoy free Wi-Fi internet access in the public areas of the ship where you see the Wi-Fi logo.

Other facilities include baby changing rooms, disabled toilets, and a baggage room where you can leave your luggage, which is locked during the crossing. There is no bureau de change on Armorique but there is a cash machine dispensing Euros. All decks are accessible by a lift.

## Inbound Arrival Port Guide

---

### Plymouth port address

Brittany Ferries  
Millbay

Brittany Ferries

Plymouth  
PL1 3EW  
Tel: **0330 159 7005**  
GPS co-ordinates: **50.364711,-4.158544**

## BY CAR

Going south from Exeter, head southwest on the A38 to Plymouth. Exit the A38 at the A374 and follow signs to the 'continental ferry port'.

## BY TRAIN

Frequent trains run from London's Paddington Station to Plymouth taking 3 to 4 hours. For rail information visit [www.nationalrail.co.uk](http://www.nationalrail.co.uk).

Plymouth Citybus operates buses from the train station into the city centre but there is no direct bus to the ferry terminal. Local bus information can be found at [www.plymouthbus.co.uk](http://www.plymouthbus.co.uk)

## BY COACH

National Express has frequent daily bus services between London's Victoria Coach Station and Plymouth coach station on Mayflower Street. The coach station is around 25 minutes' walk from the terminal.

Visit [www.nationalexpress.com](http://www.nationalexpress.com) for schedules and information.

## BY FOOT


It takes approximately 15 minutes to walk to the ferry terminal from the town centre and 20 minutes from both the train and bus stations.

# Check-in advice

Please allow the following check-in times. Your departure time will be printed on your e-ticket.

Type of booking	Minimum check-in time
Standard ferry or holiday booking	45 minutes
For disabled passengers or passengers with reduced mobility	60 minutes
Travelling with pets	60 minutes
Group bookings (10+)	90 minutes
When carrying dangerous goods	60 minutes








# Plymouth port facilities

	Café (open for arrivals and departures)		Bureau de change (open Mon-Fri 9:15 to 15:15, weekends 10:45 to 16:15 and for all arrivals and departures)
	Baby change area		Payphone
	Dogs on a lead are allowed in the port area but not inside the terminal building		

## TERMINAL OPENING HOURS

The terminal is open from 09:00 to 15:30 Monday-Friday, from 10:30 to 16:30 at weekends, and for all ship arrivals and departures.

## DISABLED FACILITIES

 Wheelchair-accessible building with information desk and departure lounge on the first floor	 Disabled parking
 Escalator and a lift suitable for wheelchairs	 Closed loop system at the bureau de change
 Disabled toilets inside terminal and at the Freight Office	 Assistance provided for those with limited mobility and wheelchair users
 Wheelchairs available in case of emergency	

Foot passenger access to the ship is via a long, partially-uncovered walk which involves negotiating stairs and slopes. We will provide assistance to those with limited mobility and wheelchair users. This may take slightly longer than usual.

## TRAVELLING WITH DOGS

Once past the security check point, dogs cannot leave your vehicle.  
The nearest parks outside of the port are Plymouth Hoe, which is signposted from the port (6 minute drive/19 minute walk), and Devils Point (8 minute drive/26 minute walk).

## ELECTRIC CARS

There are no charge points at the port but there are numerous charge points in and around Plymouth. You can find more [charging points across the UK](#).

## Parking

The car park is run by ABP who own the port.

*Plymouth port car parking charges*

Duration (maximum stay of 31 days)	Fee
Up to 2 hours	FREE
24 hours	£12.00

For early morning sailings, you can park your caravan or motorhome overnight in the vehicle check-in lanes. Your vehicle is parked at your own risk and should not be left unattended. No port facilities are open overnight.

## OTHER PARKING

Alternative and cheaper parking can be arranged through [www.justpark.com](http://www.justpark.com)

## FREIGHT DRIVER FACILITIES

There are showers available in the Freight Office.

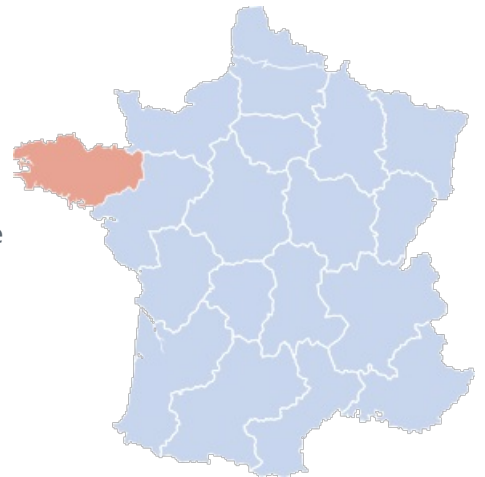
# REGION GUIDE



## About Brittany

Just a short distance across the Channel, Brittany is one of the most popular holiday regions in France and offers something for everyone. Along the beautiful and varied coastline of over 700 miles, you'll discover endless sandy stretches, secluded coves, and rugged rock formations.

Inland there's breathtaking countryside, historic towns and quaint villages waiting to be discovered. From seaside resorts like [Dinard](#) and Benodet to ports such as Lorient, and architectural gems including the regional capital [Rennes](#), there are plenty of places to explore. Enjoy Brittany's vibrant capital city of Rennes, the rich seafaring history of [St Malo](#) and the sheer elegance of neighbouring resort Dinard. Add the pristine medieval charms of [Dinan](#), breathtakingly beautiful countryside, and even an enchanted forest, and you'll still have only scratched the surface of this region's delights. Dramatic rock formations, fine beaches, glorious countryside, and a unique sense of identity mean that this part of Brittany is often compared with Cornwall. There's also the fabulous seafood, historic cities such as [Brest](#), [Quimper](#) and [Vannes](#), and the genuinely warm Breton hospitality to enjoy.





# CITY GUIDES

## About Rennes

---



## About Rennes

Rennes in Brittany is a vibrant capital city of impressive architecture, excellent shopping and wonderful gastronomic delights.

As much of the medieval town was destroyed during a fire in 1720, Rennes has an eclectic mix of architectures that showcase its long and diverse history - from the surviving 15th century Port de Mordelaise, once the main gate into the town, and the medieval half-timber houses, to the 17th century Parlement de Bretagne building and the futuristic Champs Libres. An artistic, intellectual and historical hub, with 2 universities and a medical school, Rennes' cultural identity is encompassed by the Champs Libres which contains the City Library, Science Centre and a Museum of Brittany all sat side by side in this fascinating complex of structures. Other museums in the city include a Musée des Beaux Arts, an Ecomuseum and a Transmissions Museum. Take the time to wander around the market at the Place des Lices, one of the best and largest in France or visit the shopping districts full of big names and boutiques. Rennes is also home to some fabulous gastronomy with fantastic restaurants offering incredible culinary taste sensations alongside crêperies selling traditional Breton crêpes and bars selling local cider.

In summer, Rennes is famous for its July festival, Les Tombées de la Nuit (Nightfalls), a street festival of art and poetry that encourages creativity and participation from its audiences - whether its a circus, street performance or an impromptu poetry reading. The Jardin du Thabor also hold outdoor events in summer. Les Transmusicales festival in November is well-known throughout France as one of the biggest music festivals in the country. Just outside of the main city is the Forest of Rennes, a beautiful area full of wildlife that can be explored through its nature trails. Even inside the city you can enjoy the great outdoors with an adventure park in the Gayuelles park and a golf course, the Golf de Rennes, in the south west of the city.

Nearby you'll find the pretty walled coastal town of Dinan and the rustic and medieval Fougères, as well as the magical Châteaugiron Castle, fantastic La Bourbansais Zoo and mythical Brocéliande.

## About Roscoff

---



## About Roscoff

Roscoff is a picturesque fishing village on the North coast of Brittany and is an idyllic introduction to Brittany's rustic charms.

In Roscoff, attractive 16th century granite buildings nestle against the coastline, the streets filled with fantastic restaurants, serving great food, and charming little art galleries and gift shops. The town specialises in seafood dishes and traditional Breton crêpes, which you can enjoy at one of the many street-side crêperies.

Alternatively, sample some famous Brittany thalassotherapy - rejuvenating, healing and relaxing therapies using seawater and sea products.

Just out from the quaint harbour rests the tiny Ile de Batz, a beautiful island well worth a visit. The pretty towns of Morlaix and St Pol de Léon are also nearby. The Cathédrale St Paul Aurelien de St Pol de Léon is famous for its 'les étagères de la nuit' ('the shelves of night') 32 small box shrines containing skulls which were stored here to make room for the graves of the lately deceased.

Roscoff is also home to La Maison des Johnnies et de l'Oignon de Roscoff, a 'Museum of the Onion Johnnies', the well-known onion merchants who arrived in Britain on their bicycles selling onions door-to-door. Also worth a visit is the beautifully restored 16th century Gothic church, the Notre Dame de Croatz Batz, whose bells resembled a tiered cake and the gorgeous gardens of Jardin Exotique on Ile de Batz.

## About St Malo

---



## About St Malo

The beautiful city of St Malo in Brittany curves out to sea on a stunning natural harbour that has created some of the best sandy beaches on the Emerald Coast.

Rising out of the granite rock, St Malo is a maze of medieval streets bursting with history and culture. The



legacy of the dastardly pirates of the 19th century and the siege during the Second World War entwines with the bustling array of arty shops and the delicious smells from restaurants, outdoor markets and cafes, for a romantic atmosphere. Oysters and crêpes are local delicacies to be enjoyed throughout the restaurants and markets of the town.

Intra-Muros, the ancient walled town, forms the heart of St Malo where the stunning Gothic and Romanesque Cathédrale de St Malo dominates the skyline. Walking along its ramparts, visitors can see spectacular views of the town and harbour, including the islands and forts scattered just out at sea. The pretty islands of Grand Be and Petit Be can be visited on foot at low tide, with the Fort National reachable on foot from St Malo's longest beach, the Grand Plage. If you enjoy hiking, the GR 34 coastal path travels right around the Emerald Coast and extends across most of Brittany's coast from Mont St Michel to Le Tour-de-Parc.

Just outside of the city is the town of St Servan where the imposing Tour Solidor contains a museum dedicated to the French sailors who first negotiated Cape Horn. The Grand Aquarium is home to the Shark's Ring, an immense tank containing 3 metre long sharks, and the Nautibus submersible and is also not to be missed. Travel a little further out from the town into the surrounding countryside and you'll find the Malouinières, the mansions of the shipbuilders and corsairs who made the town rich and famous in the 18th century. With so many crêperies in the town, you'll be sure to find somewhere to try Brittany's famous galettes, savoury pancakes made with buckwheat and filled with ham, sausage, cheese, scallops and whatever you else might choose, as well as the sweet crêpes. Thin and crispy gavottes covered in chocolate and caramel au beurre salé are also popular tasty treats. Don't forget to try some locally brewed cidre!

## About Vannes

---



## About Vannes

Located in Morbihan, on the Southern coast of Brittany, the fascinating city of Vannes is an intriguing mix of antiquity and urbanisation, merging into the incredible Mor-Bihan ('little sea') of the Gulf of Morbihan - 12,000 hectares of sheltered Atlantic sea.

Built on the foundations of a fortified Roman town, Vannes has a long history that's evident in its architecture, especially the beautiful walled town that forms the protected heart of the city. Dominated by the magnificent Cathédrale de St Pierre, this walled town features stunning wood beamed houses from the 15th century.

Formerly a busy trade port exporting local wines, Vannes' pretty streets are full of quaint stores and fashion boutiques with musicians and street performers playing as you walk by. Explore the traditional tastes of Brittany with oysters from the Gulf of Morbihan, delicious local cheeses, crêpes and the famous Gâteau Breton. Enjoy your meal with locally brewed cider and beer, or start with a tipple of fine cider brandy such as Lambic or the oakier Le Fine Bretagne.

Vannes is brimming with exciting places to visit such as the Chateau Gaillard, which houses the Musée de Vannes and is filled with medieval exhibits from the town. There are also the Musée de Beaux Arts and an aquarium of fish from the Gulf of Morbihan and the tropics. The glorious Jardin aux Papillons (butterfly garden), housed inside a giant dome, is guaranteed to captivate young audiences. Or, get outside and enjoy the spectacular interior sea of Mor-Bihan by taking an oyster mini-cruise to Ile aux Moines, where you can taste the oysters and learn more about their farming and the fragile ecosystem of this amazing place.

Nearby you can explore the megaliths of the past, or visit the incredible dinosaurs at the Parc de Préhistoire de Bretagne, a forest full of scale models of dinosaurs, ancient mammals and Neolithic man. The inspiring Fortresse de Largoët holds the highest keep in France and a stunning octagonal tower. A short drive from Vannes is the Maison du Cidre where you can discover traditional cider-making practices. If you're looking for fantastic walks, the spectacular 180 acres of gardens of the Chateau de Trédion are well worth a visit or try the woodlands of Argoat, with brilliant hiking trails that offer beautiful views of the Gulf of Morbihan. There is also the Réserve de Naturelle des Marais de Séné - 530 hectares of stunning protected coastline along the Gulf of Morbihan.



# ATTRACTION GUIDES



## About Carnac Stones

These incredible stone alignments were created in several stages, some more than 6000 years ago. Legends about their creation abound with one story claiming that the stones are a Roman Legion that the wizard Merlin enspelled.

The 3 main alignments are the Ménéac, Kermario and Kerlescan alignments with dolmens, cromlechs (stone circles) and the occasional tumulus scattered around the site. The most famous tumulus is the St Michel from where you can see a brilliant panorama of the alignments.

Whilst you are free to walk around the stones in winter, access in the summer is only by guided tour in order to conserve the site. Visit the Maison de Megaliths to watch an English language video and buy books about the site. You can book your guided tour [here too](#).



## About Intra-Muros

The medieval heart of the city, Intra Muros means 'within the walls' and is the ancient walled town of St Malo. Go for a walk along the 2km of magnificent ramparts that stand 12 feet tall. They afford spectacular views across both the town and harbour, and the islands of Grand Be and Petit Be just out at sea.

Within the confines of the walled town itself, wander through the narrow cobbled streets and discover boutiques, street side cafés and restaurants, art galleries, crafts shops and many more traditional and unusual shops where you are sure to pick up a great souvenir.





## About Ile de Batz

Just 3.5km across, the tiny Ile de Batz is a charming island only a 15 minute boat trip from Roscoff's harbour. With just 500 inhabitants, whose lives revolve mainly around the traditional industries of agriculture and fishing, it is a stunning natural paradise of moorland, lush wetlands, rocky coasts and sandy beaches. Spend the day exploring all that this wonderful island has to offer!



## About Armorique Regional Natural Park

Descend into the magical realm of fairy tales, myths and Arthurian legend at the Armorique Natural Park. Wander amongst the mystical hills of Mont d'Arrée that are even older than the Alps, or visit Arthur's Cave, the Grotte d'Artus, where Arthur is supposed to have hidden treasure. Explore the sharp rocks of the park's highest hill, Tuchen Gador, or go to the top of Mont Saint-Michel de Brasparts where the Chapel of St Michel stands, protecting those traveling below near Elez Yeun - a marshland claimed to be one of the gates of hell.

# HELPFUL INFORMATION

## Foreign exchange options

There are several easy ways to arrange your holiday Euros with Brittany Ferries and avoid the hassle of the high street. With 0% commission, we offer very competitive rates.

### CALL & RESERVE EURO SERVICE

Use our Call & Reserve service to reserve your Euros in advance for pick up at check-in. Order your Euros at least 72 hours before departure by calling **0330 159 4999** and quoting your booking reference. Our Call & Reserve opening times are between 8am and 8pm every day.

### BUREAU DE CHANGE AT OUR PORTS

We also have bureaux de change at our ports in Poole and Plymouth, which are open to coincide with all departures and arrivals. To check the latest exchange rates at each port, please call our bureaux de change on **0330 159 7004** for Poole and **0330 159 7005** for Plymouth.

### BRITTANY FERRIES MASTERCARD® PREPAID EURO CARD

If you don't want to take loads of cash with you, our Brittany Ferries Mastercard Prepaid Euro Card could be the perfect option. Simply pre-load Euros onto your Brittany Ferries Euro Card and use it like a debit card to withdraw money at ATMs, with great low ATM fees, and to spend in shops at the millions of outlets displaying the MasterCard Acceptance Mark. There are no management fees or hidden charges - just load and spend for a secure and convenient alternative to cash.

[Find out more about these options](#)